
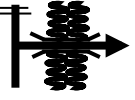

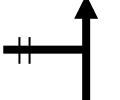

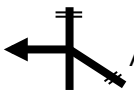

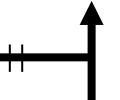
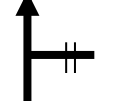

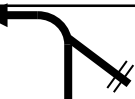


Ref#	Km	Time (accumulated in min)		RoadBook
------	----	---------------------------	--	----------

Douglas-Charles airport to CitrusCreekPlantation

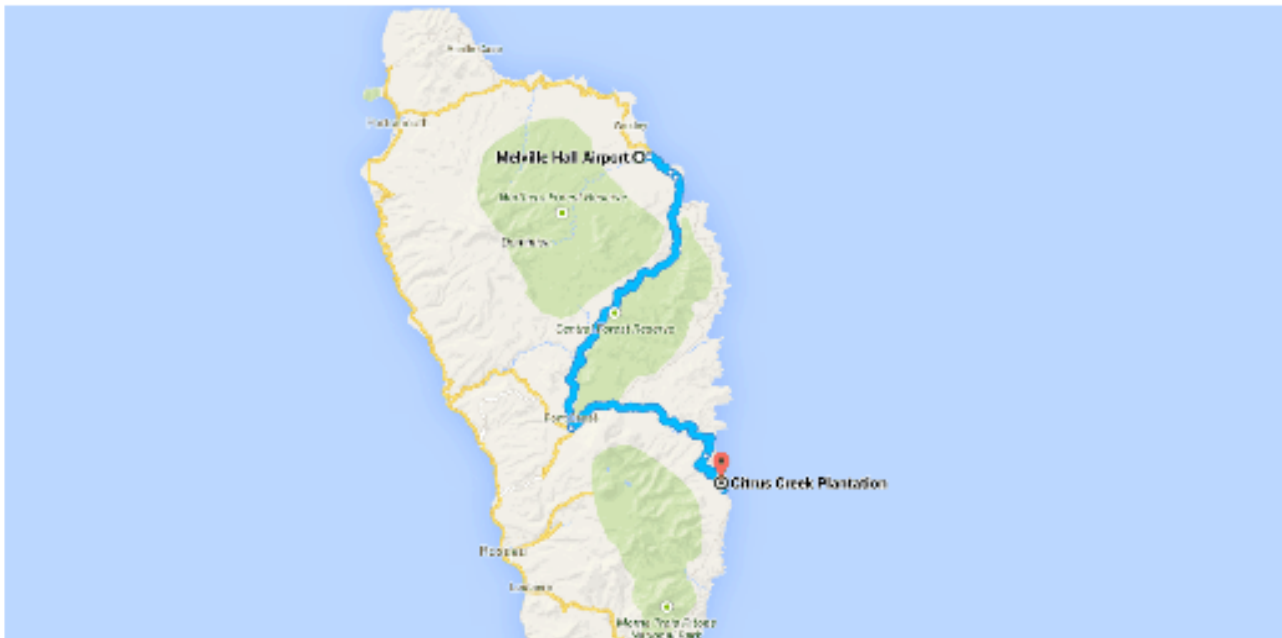
1				Douglas-Charles airport parking lot. Turn right when exiting the parking lot, towards the sea (East). Remember to drive on the LEFT side of the road !
2		1'		After the airport gate, turn right on the bridge
3				You are on the Nicholas Liverpool highway. Continue South, pass the fishing port, climb the village of Marigot, descend towards Pagua bay
4		10'		Past the Pagua bay beach, pass the small bridge, then continue straight ahead. Do not turn left to the Kalinago territory.
5				Continue to the central forest reserve, pass the village of Belles, continue to climb towards the "Pond Cassé" roundabout.
6		30'		 At the Pond Cassé roundabout, keep left to the East
7				Drive carefully on this portion of road with an uneven pavement. Pass road works, descend towards "Cheyenne" bar,
8		35'		You will see a road coming from your left (going to/ coming from Emerald pool and Castle Bruce , with a bus stop and a Citrus creek Plantation sign on the right side. Continue straight ahead Eastbound.
9		50'		This winding portion of road will lead you down to the Atlantic Ocean shore at Rosalie . Pass on the Rosalie river bridge, in front of the Rosalie Bay resort, and continue Southbound .
10		1h		Climb this road, pass the village of Rivière Cyrique, then the hamlet of Morne Jaune, continue descending towards the Bout sable beach in laPlaine. Pass the beach entrance, and CitrusCreekPlantation is just after the long right curve. Enter inside the property.
11				If you reach the Taberi river bridge, with a large CitrusCreekPlantation board on the right, you are 100 yards too far. Make a U turn and enter the property on your left.
12				Once inside the property, keep left, and follow the signs "office " "Riverside Café" , and park at the back of the stone house . You are there !

Total time : Slightly more than 1 hour drive

Drive carefully . Blow your horn frequently. . DRIVE ON THE LEFT.

As you can see on the map, the drive from Douglas-Charles airport to Citrus creek Plantation in La Plaine, will take you through the Central forest reserve via the President Liverpool highway. You should not use the coastal road passing through the Kalinago territory , except if you want to enjoy the scenic ride and take your time.

The coastal Kalinago territory road is winding , narrow, and has many people walking on the road.



Expect a 1h to 1h15 mn via the central forest reserve and Pond Cassé roundabout, and about 1h45 to 2h via the Kalinago territory.

Remember to always drive on the left side of the road.